

HARRY BRIDGES BOULEVARD TRAFFIC FLOW AND DETOUR

1/30/12—2/29/12

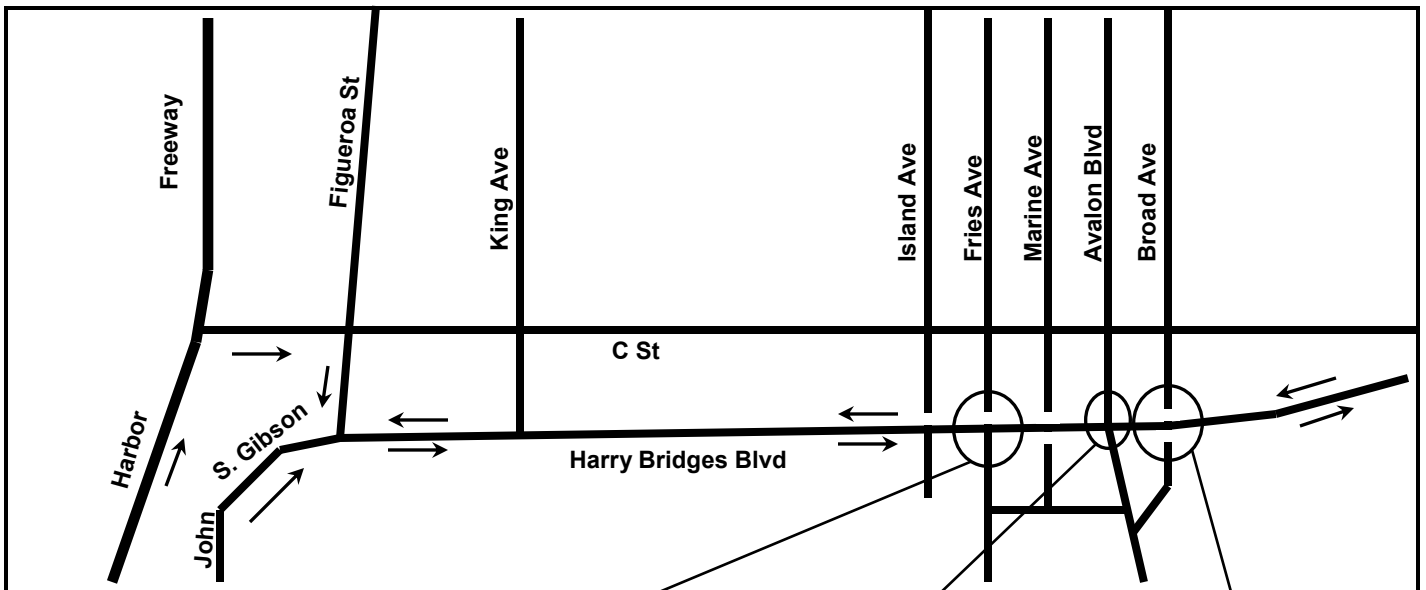
Harry Bridges Boulevard—Open to one lane of traffic in each direction.

Avalon Boulevard—Open to north and south traffic.

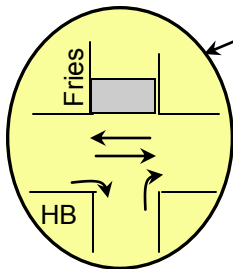
Fries Avenue—Open to traffic south of Harry Bridges Boulevard only.

Island, Marine, and Broad Avenues—Closed to traffic.

Island, Fries, Marine and Broad Avenues will open to north and south traffic late February or early March.

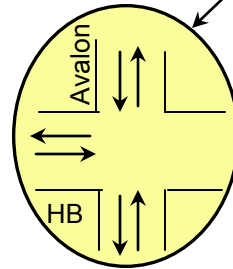


Fries Ave.



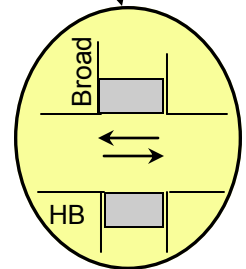
Closed to through traffic on the north side of Harry Bridges Boulevard.

Avalon Blvd.



Open to through traffic at Harry Bridges Boulevard.

Broad Ave.



Closed to all traffic at Harry Bridges Boulevard.

FOR ANY QUESTIONS, PLEASE CALL 310-221-8660.

NOTE: DATES SUBJECT TO CHANGE DUE TO INCLEMENT WEATHER

DESUDIO DE CIRCULACION DE TRAFICO DEL BULEVAR HARRY BRIDGES

1/30/12—2/29/12

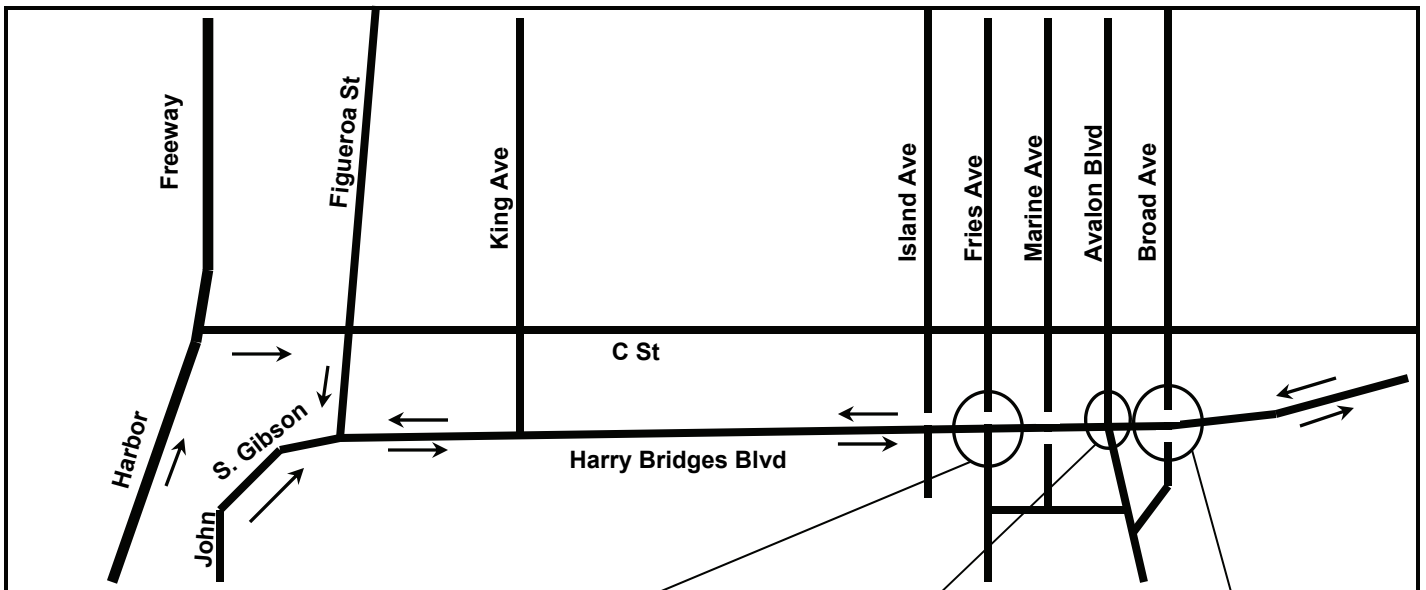
Bulevar Harry Bridges — Abierto a un carril de tráfico en cada dirección.

Bulevar Avalon — Abierto a tráfico de norte a sur.

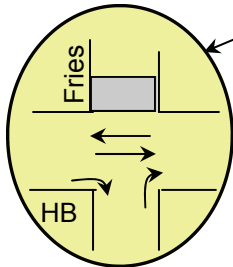
Fries Avenue—Abierto a tráfico sur del Bulevar Harry Bridges solamente.

Avenidas Island, Marine, y Broad — Cerradas a tráfico.

Avenidas Island, Fries, Marine y Broad abrirán a tráfico norte y sur a fines de Febrero o principio de Marzo.

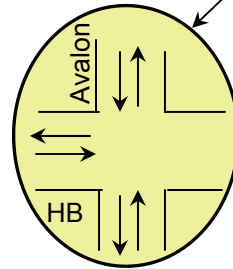


Fries Ave.



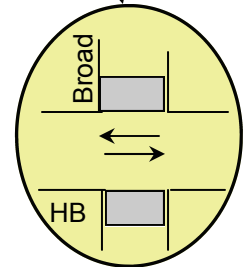
Cerrado a tráfico que cruza al lado norte del Bulevar Harry Bridges.

Avalon Blvd.



Abierto a tráfico que cruza el Bulevar Harry Bridges.

Broad Ave.



Cerrado a todo tráfico en el Bulevar Harry Bridges.

**SI TENE PREGUNAS, FAVOR DE LLAMAR AL 310-221-8660.
AVISO: FECHAS SUJETO A CAMBIO DEBIDO AL CLIMA**